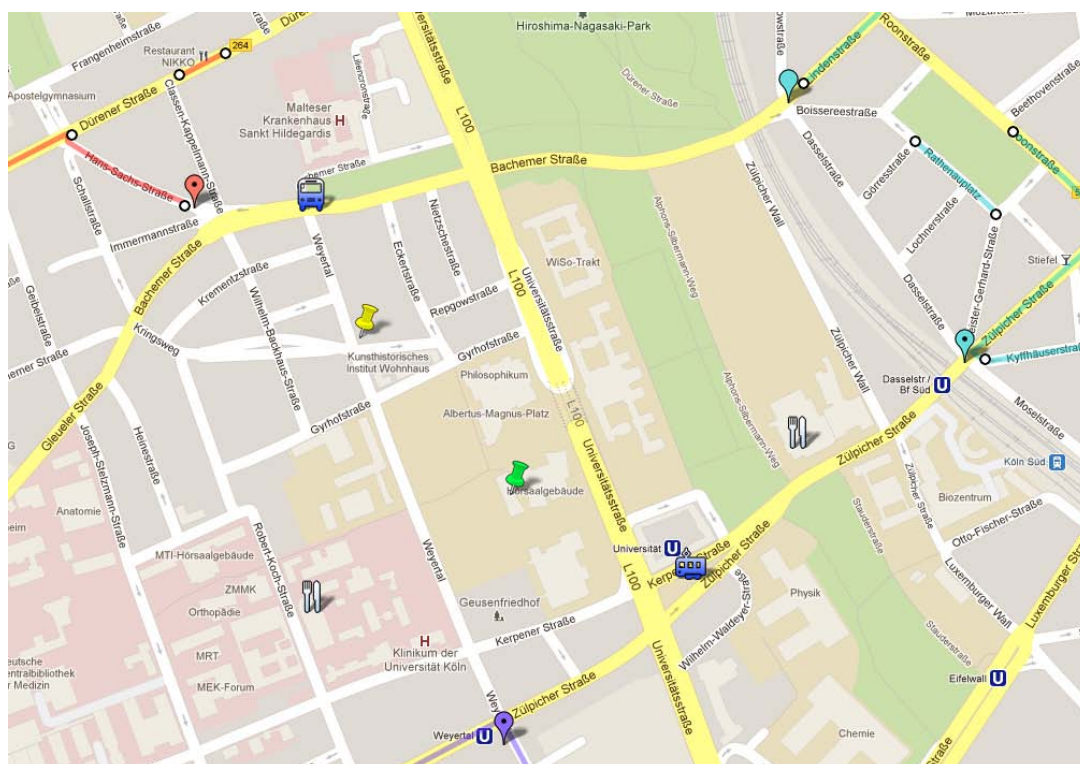













► Interactive Map

► Interactive Map



The interactive version of this map can be found on <http://goo.gl/maps/ixnTw>.

- | | | | |
|---|---|---|---|
|  | Seminargebaude
Lectures CoCoNoDE 2013 |  | To Duerenerstrasse
Restaurants direction Northwest |
|  | MI
The Mathematical Institute is under renovation. The offices of Kawohl and Sweers can still be reached through a back entrance. |  | Weyertal South
There are several restaurants going south on Weyertal. |
|  | Hotel
Hotel Flandrischer Hof Flandrische Straße 3-11 50674 Köln 0221 2036 ext. 0 |  | To city-center
Through Zuelpicher and Bachemer Strasse one may go to the city-center. After passing under the railway one finds many restaurants. |
|  | Mensa I
the main mensa |  | To city-center
The shortest way from Hotel Flandrischer Hof to the conference crosses here. |
|  | Mensa II
Mensa Robert Koch Strasse | | |

▷ Transportation

- Buses 136 and 146 stop where Bachemer Straße meets Weyertal and pass close to Hotel Flandrischer Hof. The distance is a so-called 'Kurzstrecke' (€1.90).
- Taking the subway/tramway one should make a change at 'Zülpicher Platz' and head for 'Universität' with Line 9.
- Tickets from the university to the city-center cost €2.70. Tickets are valid on buses and subway/tramway. Vending machines for the tickets can be found inside buses and trams.